

**PRELIMINARY PLAN
NOT FOR CONSTRUCTION**

THESE PLANS ARE NOT FULLY PERMITTED
AND ARE SUBJECT TO REVISIONS MADE
DURING THE PERMITTING PROCESS.

RESPONSIBILITY FOR THE USE OF THESE
PLANS PRIOR TO OBTAINING PERMITS FROM
ALL AGENCIES HAVING JURISDICTION OVER
THE PROJECT WILL FALL SOLELY UPON THE
USER.

| |
|----------------------|
| BID-CONTRACT: |
| This item has been |

Printed copies of this document are not considered signed and sealed and the signature must be verified on any electronic copies.

CLIENT

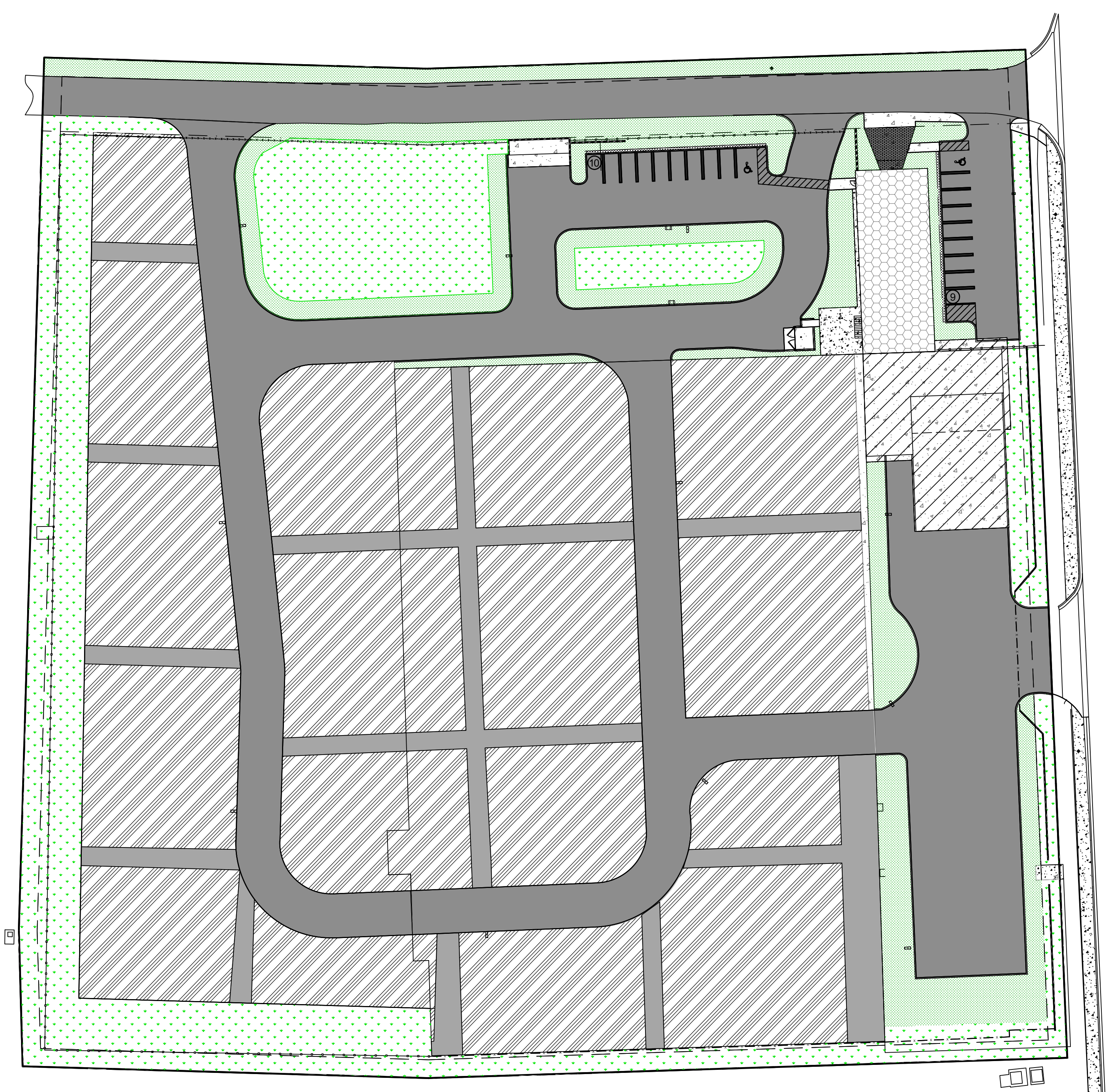
| |
|--|
| |
|--|



| | |
|--|--|
| | |
| | |

ORC

| | |
|-------------------|----------|
| SHEET NUMBER | SP 103 |
| PROJECT NUMBER | 09295.01 |

DRC
 SHEET NUMBER: SF 103
 PROJECT NUMBER: 09295.01
P221-12000021
5/19/21



| | | | |
|---|---------------------------|-----------|-------|
|  | NON VUA LANDSCAPE:..... | 46,932 SF | |
|  | VUA LANDSCAPE:..... | 26,011 SF | 34% |
| | TOTAL PERVIOUS AREA:..... | 72,943 SF | 23.9% |